

ORDINANCE

2021-12-16-1015

AMENDING THE OFFICIAL ZONING MAP OF THE CITY OF SAN ANTONIO BY AMENDING CHAPTER 35, UNIFIED DEVELOPMENT CODE, SECTION 35-304, OF THE CITY CODE OF SAN ANTONIO, TEXAS BY CHANGING THE ZONING DISTRICT BOUNDARY OF CERTAIN PROPERTY.

* * * * *

WHEREAS, a public hearing was held after notice and publication regarding this amendment to the Official Zoning Map at which time parties in interest and citizens were given an opportunity to be heard; and

WHEREAS, the Zoning Commission has submitted a final report to the City Council regarding this amendment to the Official Zoning Map of the City of San Antonio; **NOW THEREFORE**,

BE IT ORDAINED BY THE CITY COUNCIL OF THE CITY OF SAN ANTONIO:

SECTION 1. Chapter 35, Unified Development Code, Section 35-304, Official Zoning Map, of the City Code of San Antonio, Texas is amended by changing the zoning district boundary of Lot 1, NCB 2569 from "RM-4 AHOD" Residential Mixed Airport Hazard Overlay District to "IDZ-1 AHOD" Limited Intensity Infill Development Zone Airport Hazard Overlay District with uses permitted in "C-1" Light Commercial District.


SECTION 2. The City council approves this Infill Development Zone so long as the attached site plan is adhered to. A site plan is attached as **Exhibit "A"** and made a part hereof and incorporated herein for all purposes.

SECTION 3. All other provisions of Chapter 35 except those expressly amended by this ordinance shall remain in full force and effect including the penalties for violations as made and provided for in Section 35-491.

SECTION 4. The Director of Development Services shall change the zoning records and maps in accordance with this ordinance and the same shall be available and open to the public for inspection.

SECTION 5. This ordinance shall become effective December 26, 2021.


PASSED AND APPROVED this 16th day of December, 2021.


M A Y O R
Ron Nirenberg

ATTEST:


Debbie Racca-Sittre, Interim City Clerk

APPROVED AS TO FORM:


for Andrew Segovia, City Attorney



City of San Antonio

City Council Meeting December 16, 2021

67.

2021-12-16-1015

ZONING CASE Z-2021-10700277 (Council District 5): Ordinance amending the Zoning District Boundary from "RM-4 AHOD" Residential Mixed Airport Hazard Overlay District to "IDZ-1 AHOD" Limited Intensity Infill Development Zone Airport Hazard Overlay District with uses permitted in "C-1" Light Commercial District on Lot 1, NCB 2569, located at 246 East Cevallos Street. Staff and Zoning Commission recommend Approval.

Councilmember Rocha Garcia moved to Approve on Zoning Consent. Councilmember Courage seconded the motion. The motion carried by the following vote:

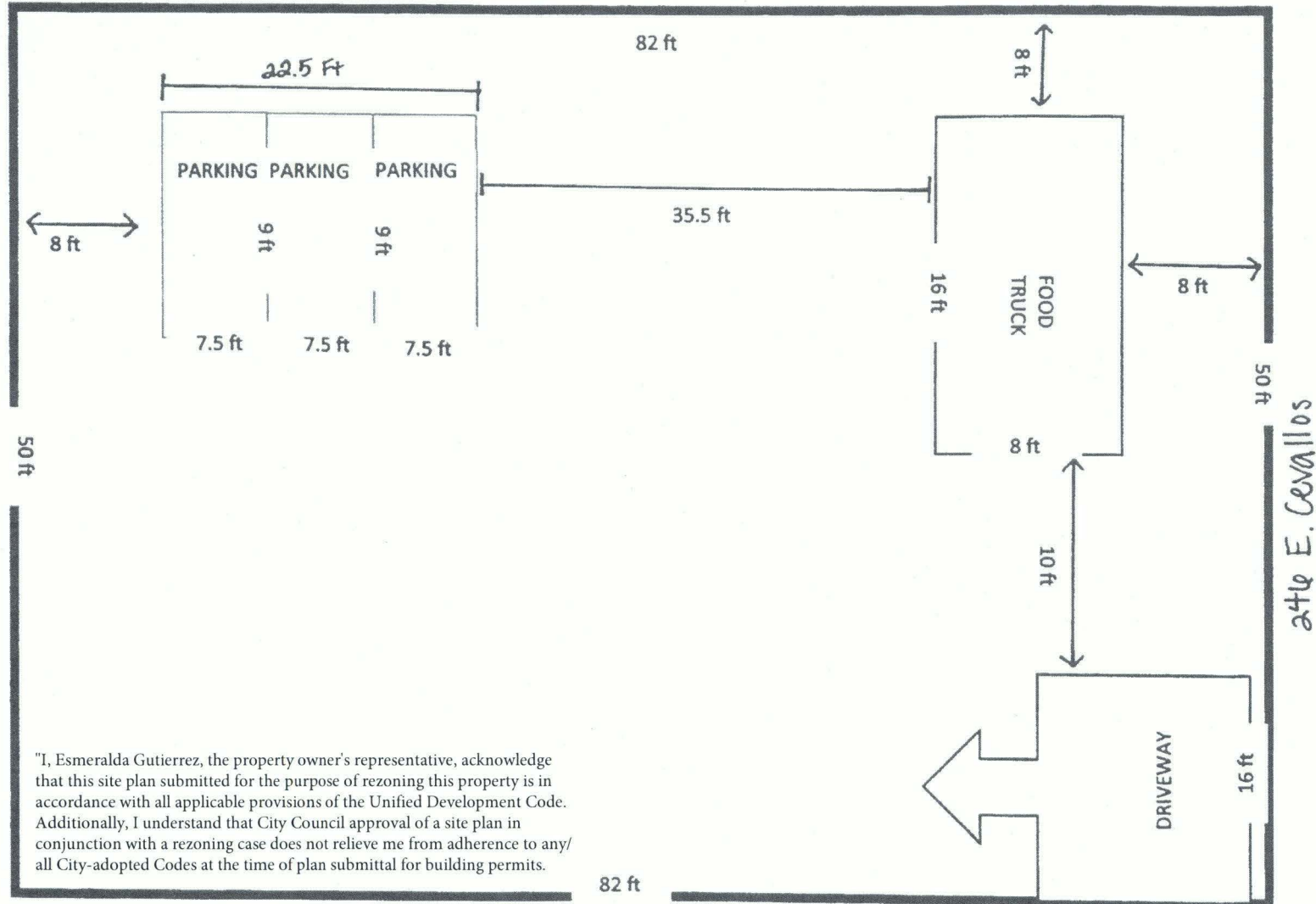
Aye: Nirenberg, Bravo, McKee-Rodriguez, Viagran, Rocha Garcia, Castillo, Cabello
Havrda, Sandoval, Pelaez, Courage, Perry

From: "RM-4 AHOD" Residential Mixed Airport Hazard Overlay District

To: "IDZ-1 AHOD" Limited Intensity Infill Development Zone Airport Hazard Overlay District with uses permitted in "C-1"

2422 E. Cevallos

323 Clay St.



"I, Esmeralda Gutierrez, the property owner's representative, acknowledge that this site plan submitted for the purpose of rezoning this property is in accordance with all applicable provisions of the Unified Development Code. Additionally, I understand that City Council approval of a site plan in conjunction with a rezoning case does not relieve me from adherence to any/all City-adopted Codes at the time of plan submittal for building permits.

250 E. Cevallos